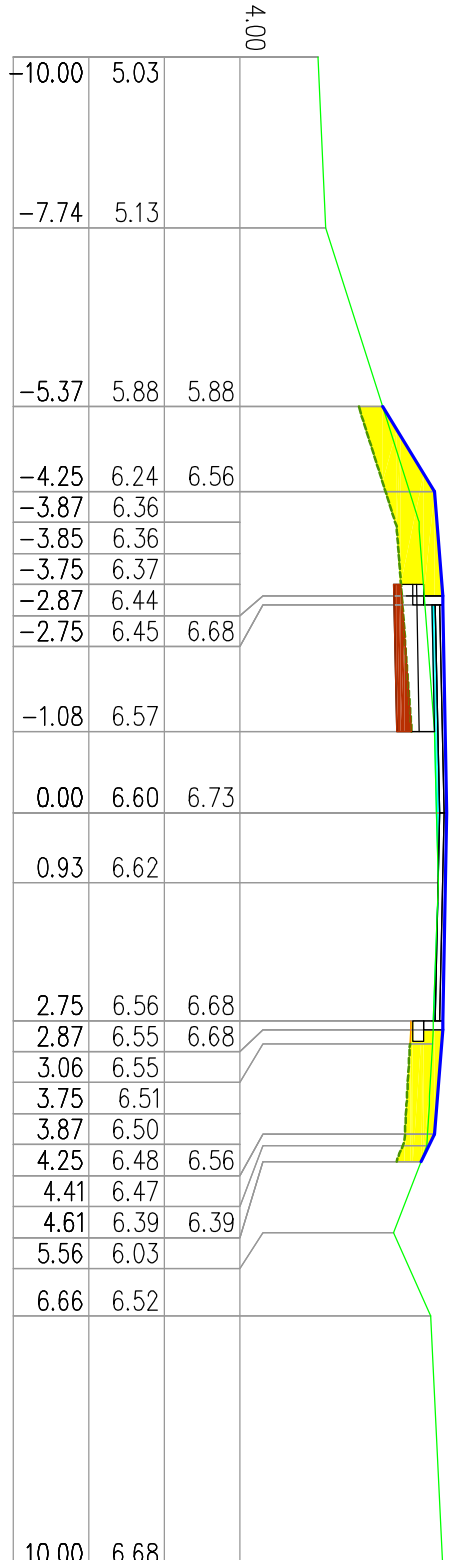
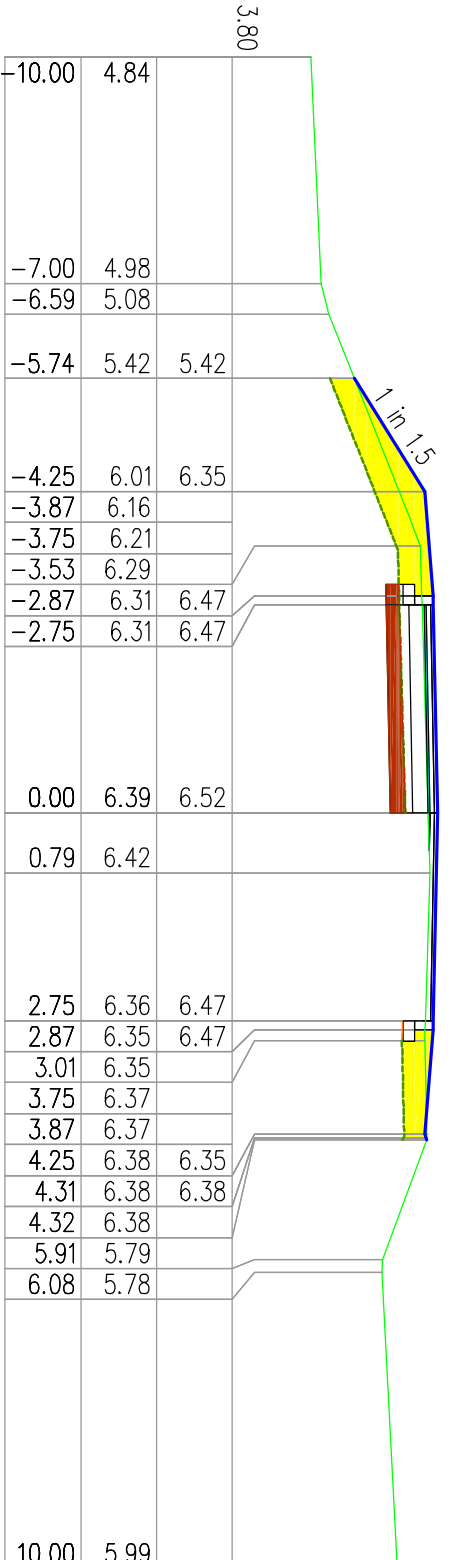


PRZEKROJE POPRZECZNE

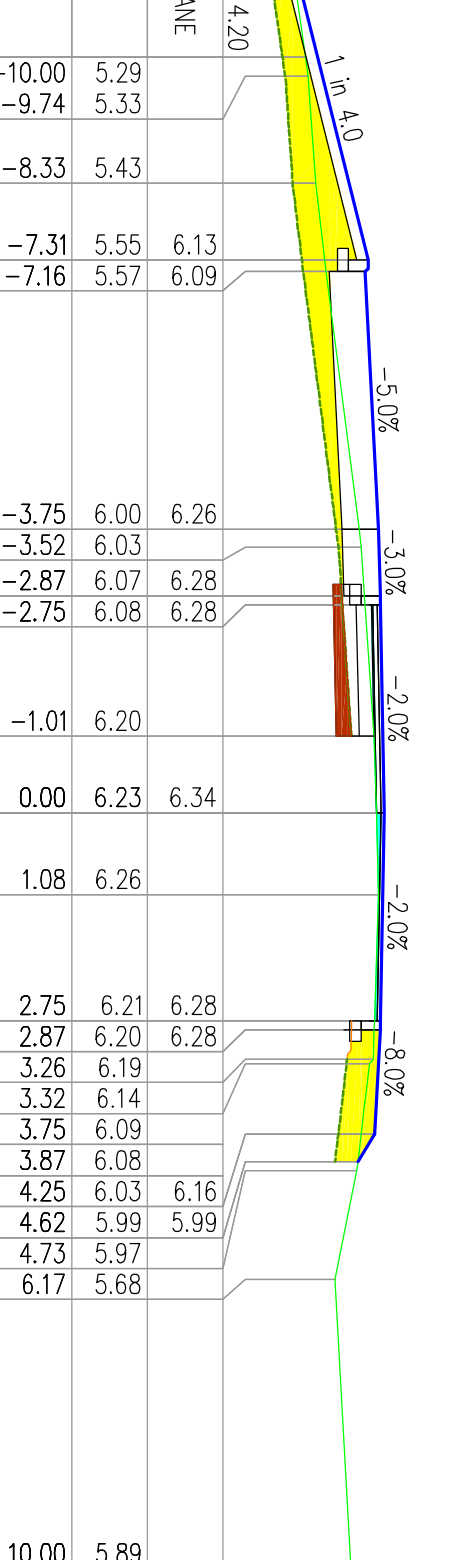
Legenda:
 N=nosyp (m2)
 W=wkop (m2)
 H=istotajcy humus (m)
 P=plantowanie nosypow (m)
 Pw=plantowanie wykopow (m)



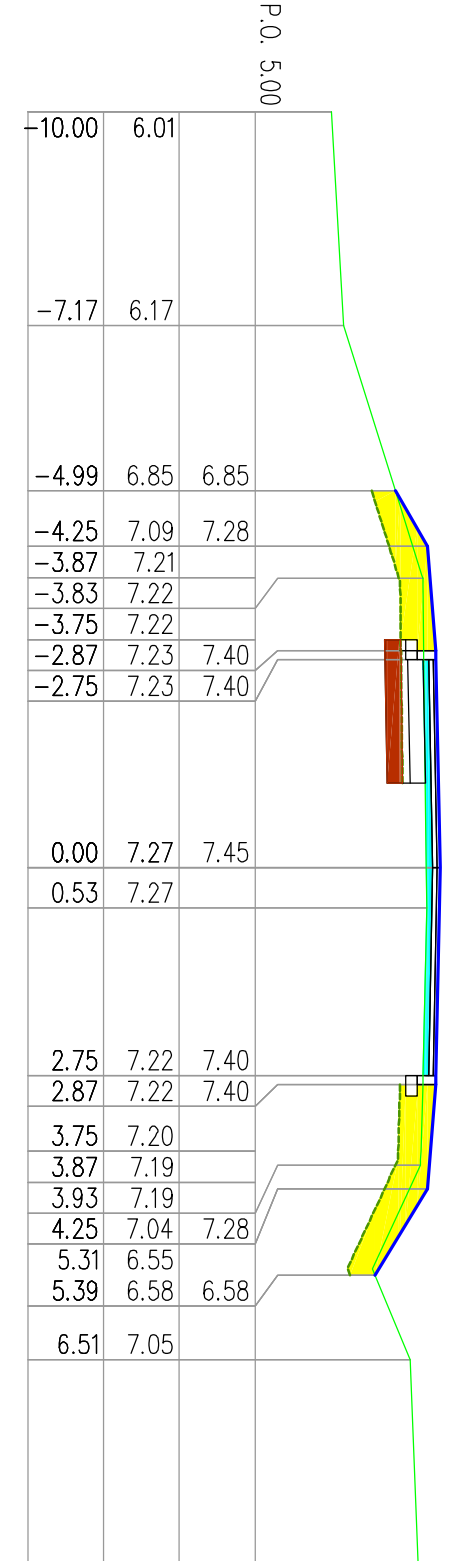
W=0.29 N=1.33 H=5.96 P=4.48 Pw=0.00 Wb=0.14
 km 885.06



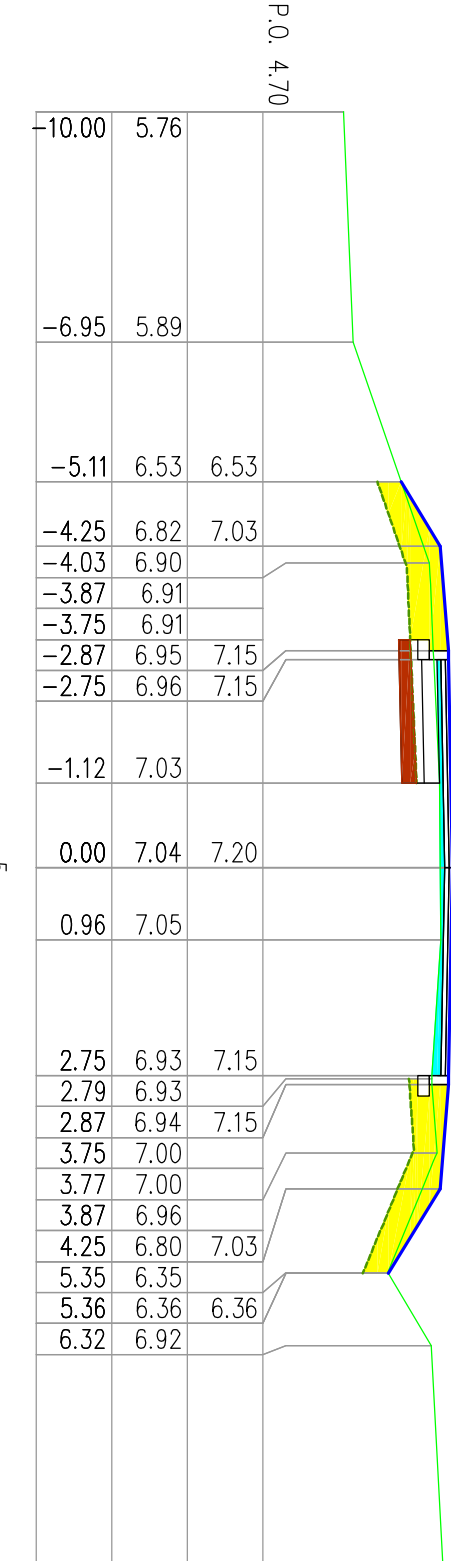
W=0.56 N=1.87 H=7.23 P=4.61 Pw=0.00 Wb=0.08
 km 889.76



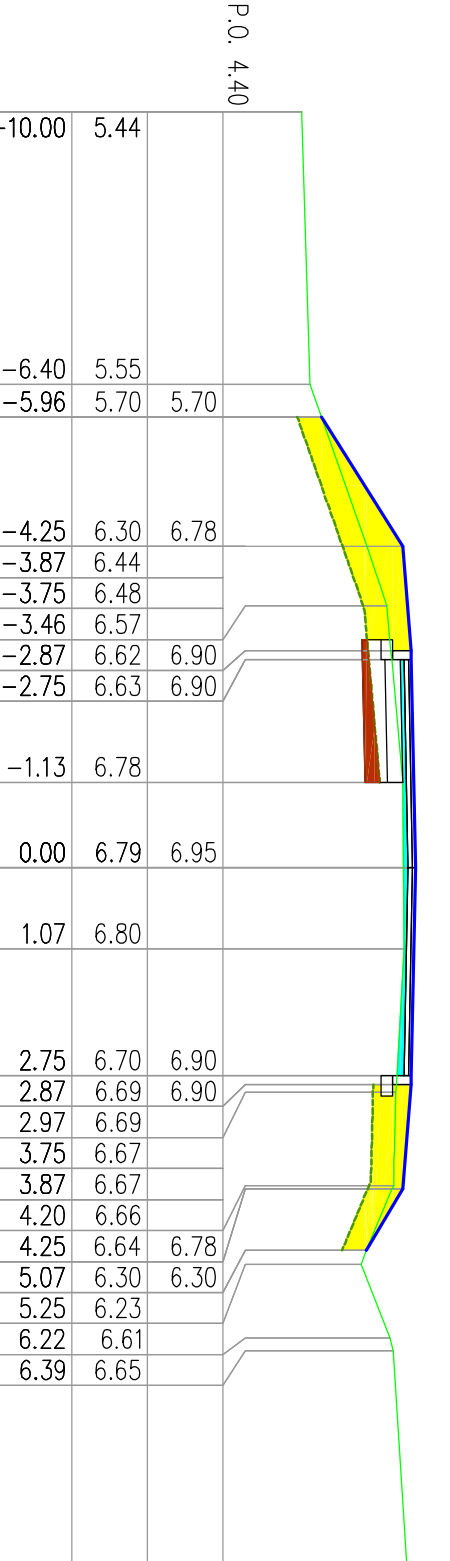
W=0.36 N=3.23 H=11.90 P=1.92 Pw=0.00 Wb=0.13
 km 836.59



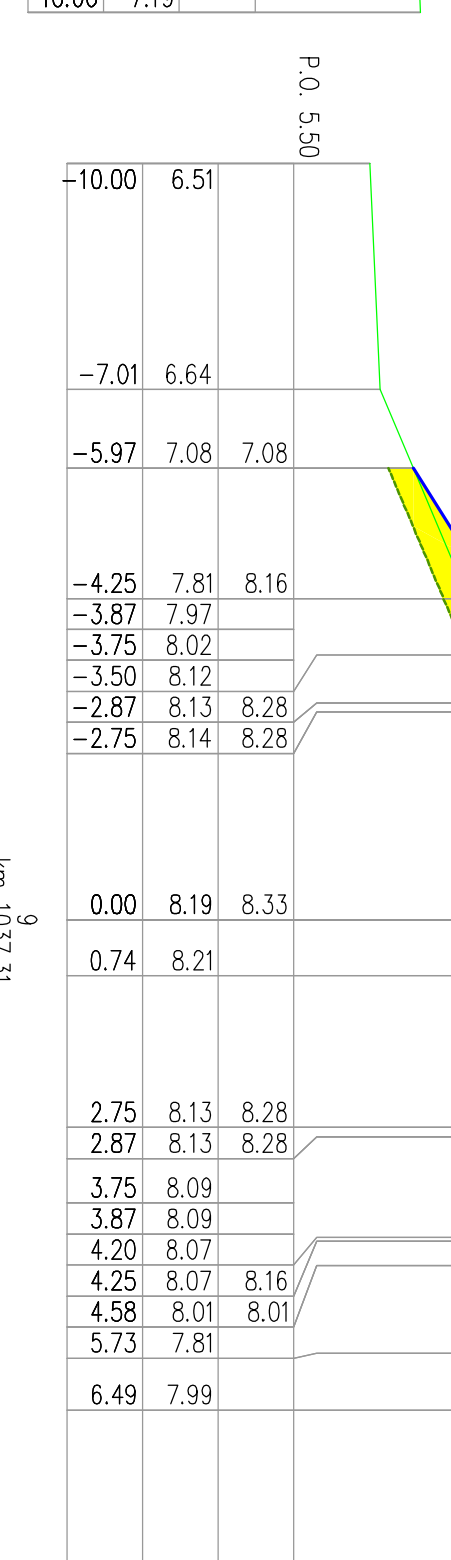
W=0.39 N=2.05 H=6.60 P=4.96 Pw=0.00 Wb=0.41
 km 960.24



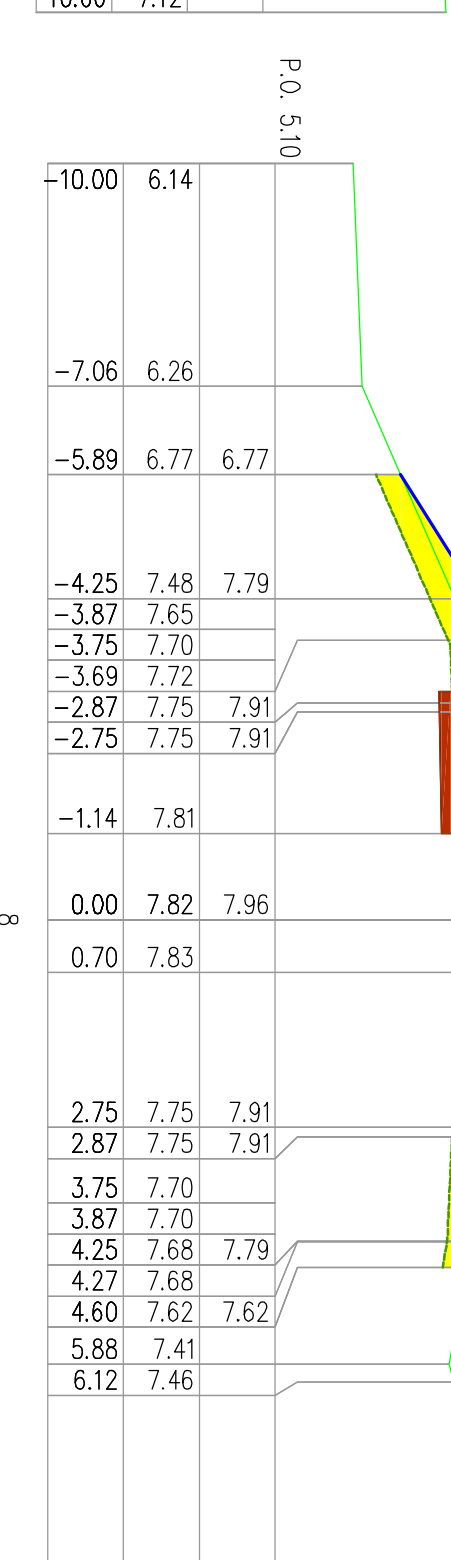
W=0.35 N=2.11 H=6.76 P=5.07 Pw=0.00 Wb=0.33
 km 835.64



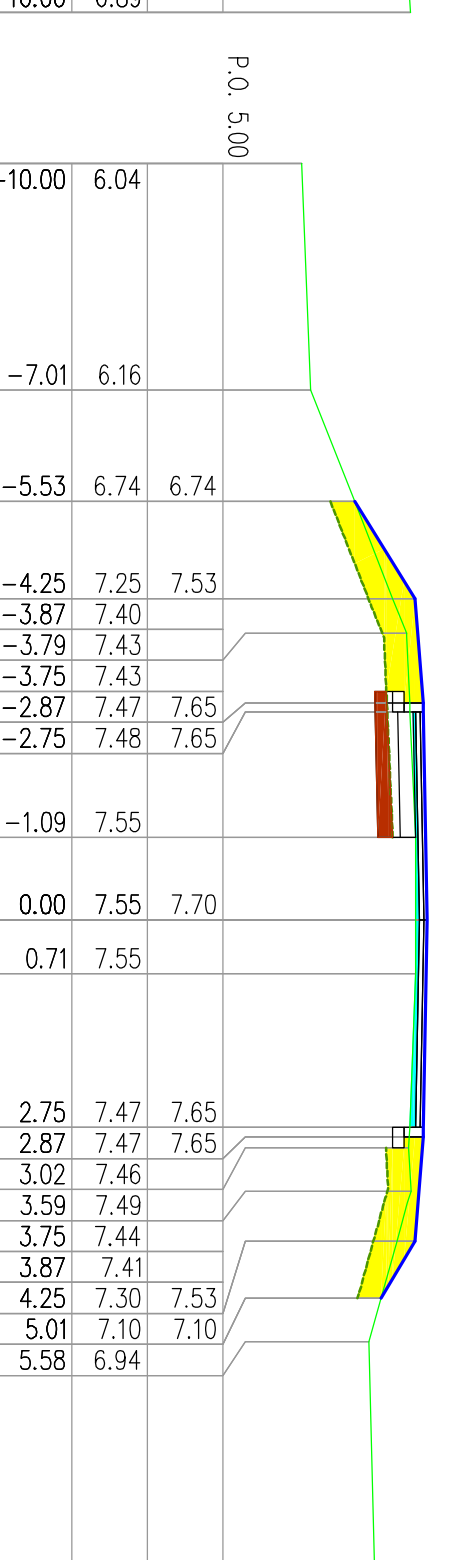
W=0.25 N=2.75 H=7.26 P=5.74 Pw=0.00 Wb=0.29
 km 910.44



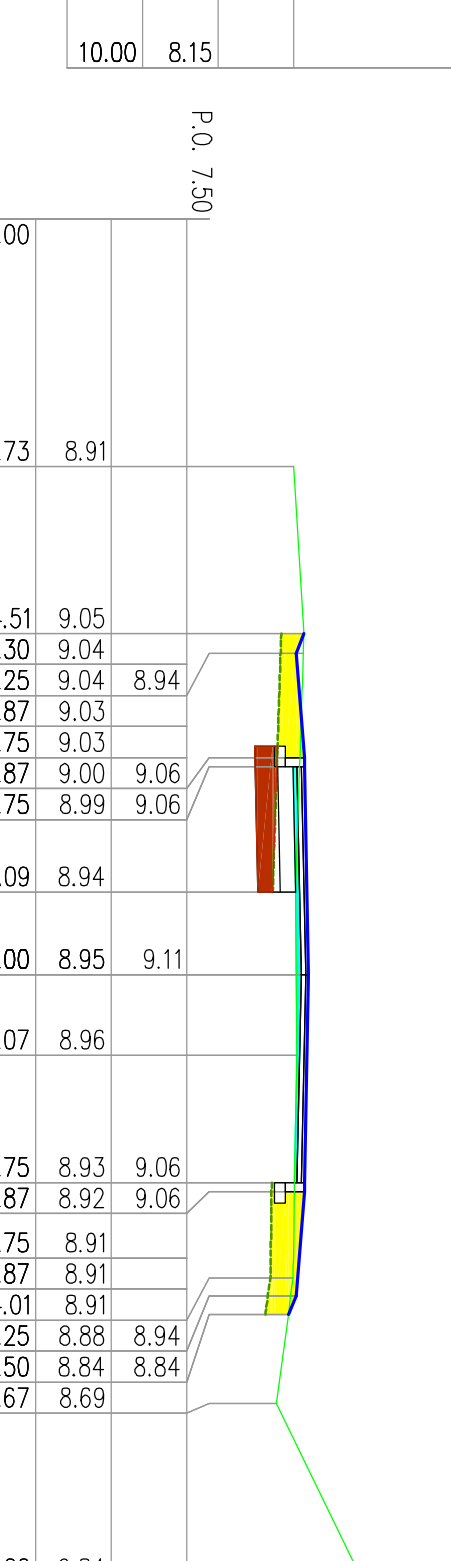
W=0.38 N=2.21 H=6.91 P=5.17 Pw=0.00 Wb=0.17
 km 1037.31



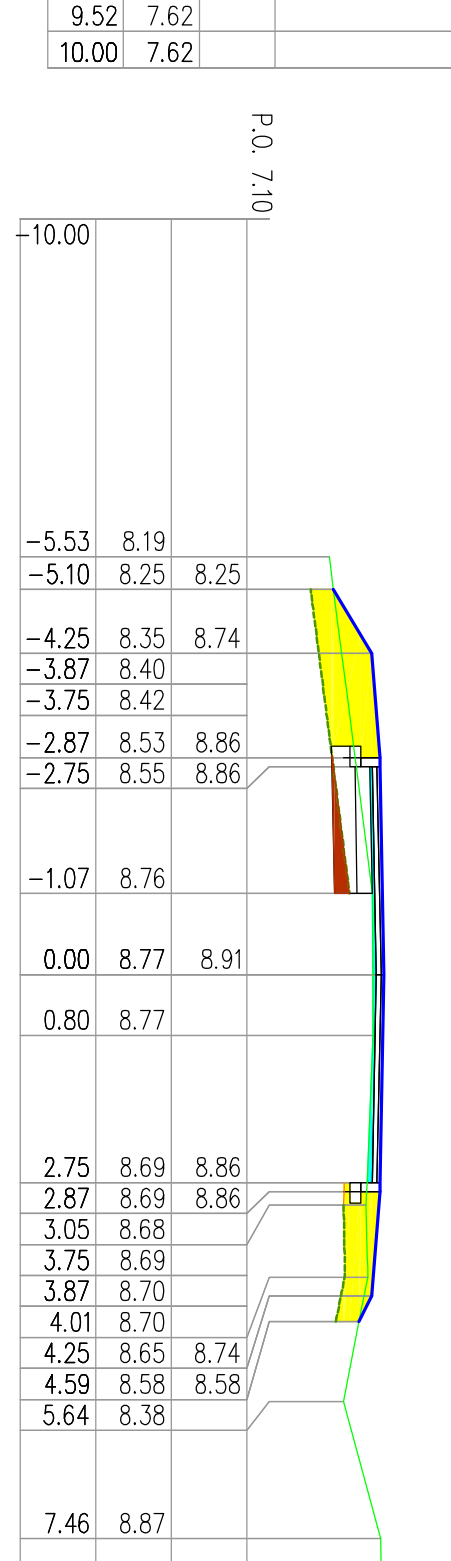
W=0.35 N=2.14 H=6.81 P=5.10 Pw=0.00 Wb=0.19
 km 1011.18



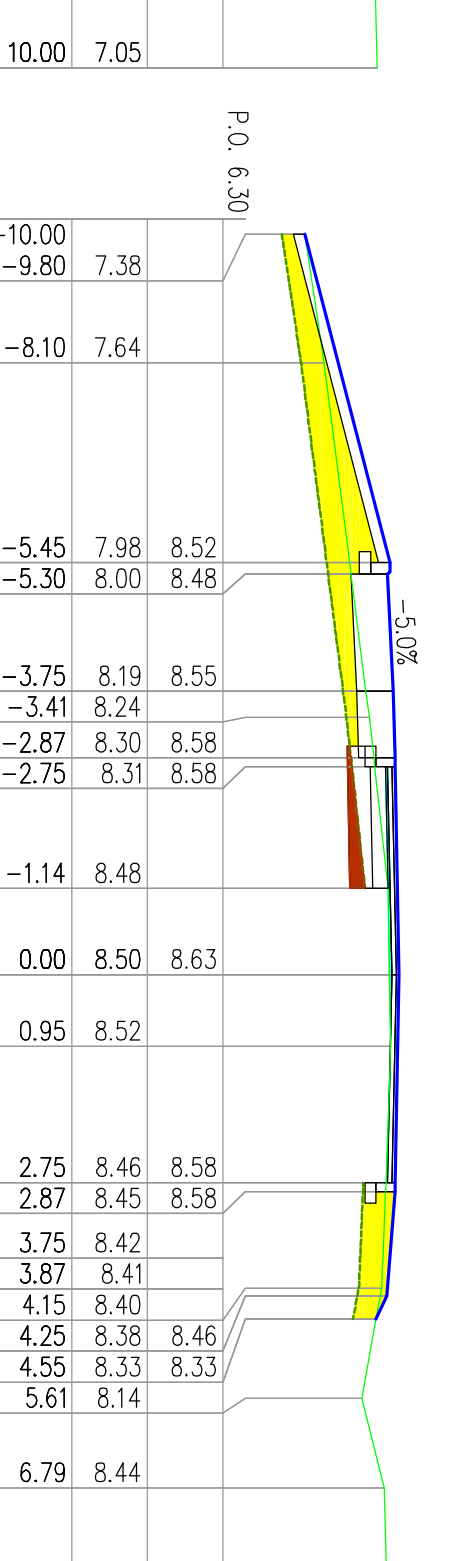
W=0.34 N=2.17 H=6.63 P=5.16 Pw=0.00 Wb=0.25
 km 985.46



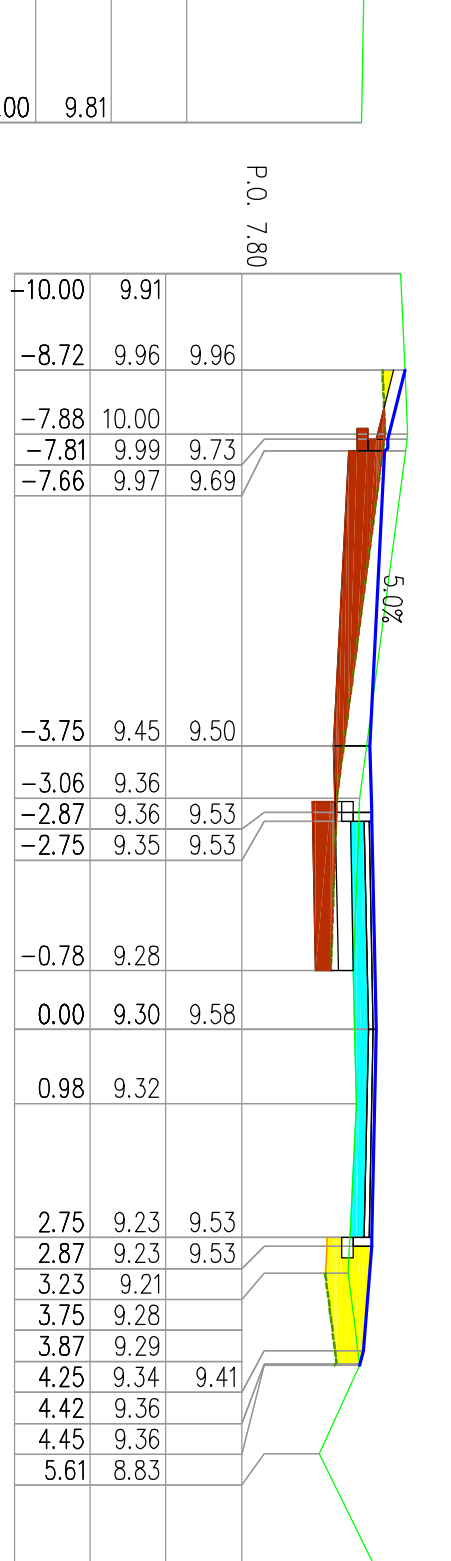
W=0.48 N=1.05 H=4.96 P=3.32 Pw=0.00 Wb=0.26
 km 1110.38



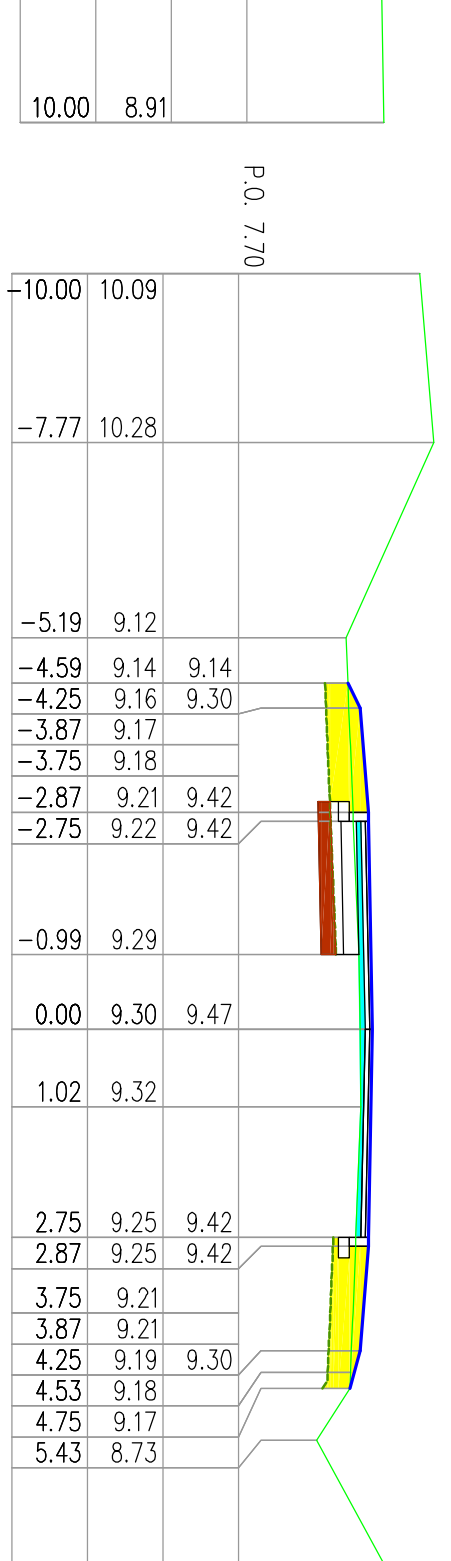
W=0.18 N=1.97 H=5.61 P=4.13 Pw=0.00 Wb=0.22
 km 1084.47



W=0.22 N=2.92 H=10.54 P=1.74 Pw=0.00 Wb=0.09
 km 1059.08



W=1.88 N=0.81 H=9.22 P=1.58 Pw=0.00 Wb=0.96
 km 1177.11



W=0.37 N=1.52 H=5.62 P=1.70 Pw=3.66 Wb=0.31
 km 1159.37

